

Section 14

Sanitary Districts

This page left intentionally blank

Sanitary District

BYRON SANITARY DISTRICT

(Sanitary District Act of 1923, Health and Safety Code §6400 et seq.)

<u>Location of office and mailing address</u>	7995 Bruns Road Byron, CA 94514
<u>Telephone numbers</u>	(925) 634-3613
<u>FAX number</u>	(209) 835-2869
<u>Web page</u>	
<u>E-mail address</u>	byronsanitarydistrict@bbid.org

BOARD OF DIRECTORS

Five members elected at large for four-year terms

Meetings: Monthly on the 3rd Tuesday

<u>District Board Members</u>	<u>Began serving</u>	<u>Expiration of term</u>
Daniel Kelly	2015	2016
Danny Hamby	2005	2018
Randy Knaus	2008	2016
Brian Neri	2012	2016
Michael Nisen	1992	2016

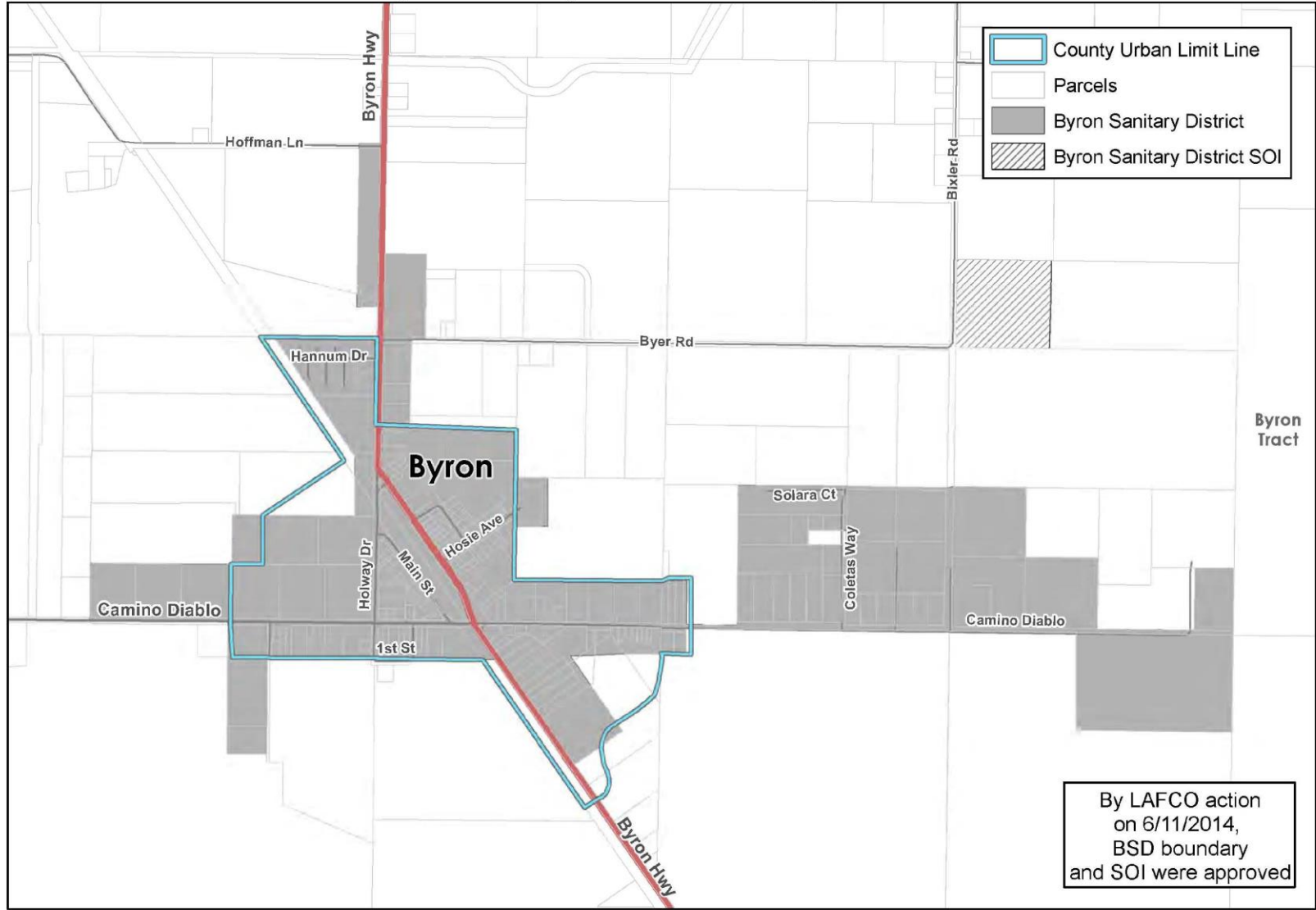
STAFF

Rick Gilmore	GM/Secretary
Curtis Kidder	Legal Counsel

INFORMATION


<u>Year Formed:</u>	1948
<u>Area Served:</u>	Byron community
<u>Population Served:</u>	995
<u>Registered Voters:</u>	223 as of June 2015
<u>Size:</u>	Approximately 2 square miles
<u>Services provided:</u>	Sewage treatment, collection and disposal for Byron

Byron Sanitary District Boundary and SOI



Map created 06/23/2014
by Contra Costa County Department of
Conservation and Development, GIS Group
30 Mar Road, Martinez, CA 94553
37.59 41.791N 122.07 03.756W

This map or dataset was created by the Contra Costa County Department of Conservation and Development with data from the Contra Costa County GIS Program. Some base data, primarily City Limits, is derived from the CA State Board of Equalization's fair share areas. While obligated to use this data the County assumes no responsibility for its accuracy. This map contains copyrighted information and may not be altered. It may be reproduced in its current state if the source is cited. Users of this map agree to read and accept the County of Contra Costa disclaimer of liability for geographic information.



Sanitary District

CENTRAL CONTRA COSTA SANITARY DISTRICT
(Sanitary District Act of 1923, Health and Safety Code §6400 et seq.)

Location of office and mailing address 5019 Imhoff Place
Martinez, CA 94553
Telephone numbers (925) 228-9500
FAX number (925) 676-7211
Web page www.centalsan.org
E-mail address eboehme@centalsan.org

BOARD OF DIRECTORS

Five members elected at large for four-year terms

Meetings: 1st and 3rd Thursdays of each month at 2:00 p.m.

<u>District Board Members</u>	<u>Began serving</u>	<u>Expiration of term</u>
Michael R. McGill, President	2006	2018
Tad Pilecki, President Pro Tem	2012	2016
Paul Causey	2012	2016
James A. Nejedly	1996	2016
David R. Williams	2010	2018

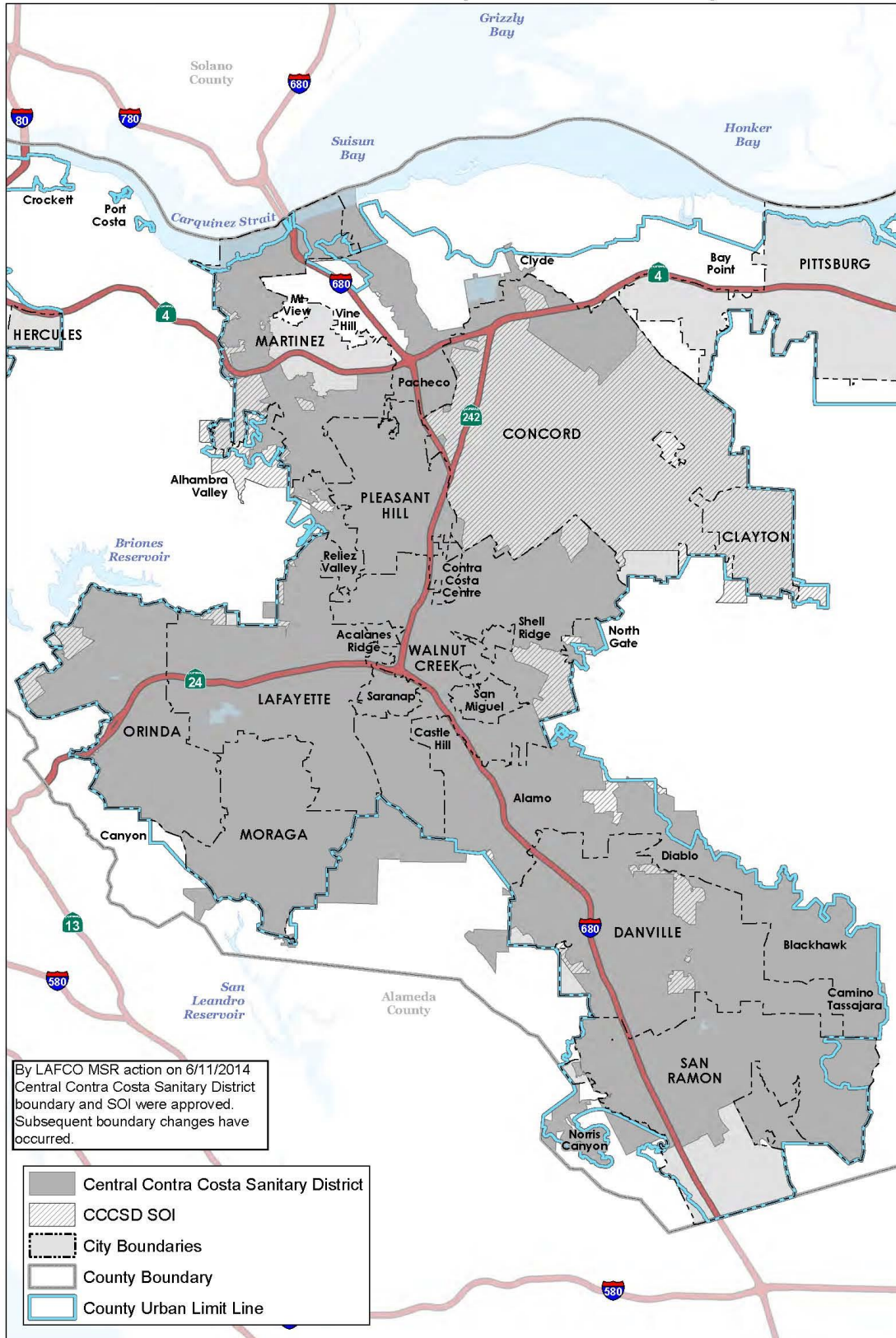
STAFF

Roger Bailey	General Manager
Elaine R. Boehme	Secretary of the District
Kenton L. Alm	Legal Counsel

INFORMATION

Year Formed: 1946
Area Served: Central Contra Costa County Cities
Population Served: 461,000
Registered Voters: 198,266 as of June 2015
Size: 144 square miles
Services provided: Wastewater collection and treatment, recycled water for landscape use, pollution prevention, permanent household hazardous waste collection facility

Central Contra Costa Sanitary District Boundary and SOI



By LAFCO MSR action on 6/11/2014 Central Contra Costa Sanitary District boundary and SOI were approved. Subsequent boundary changes have occurred.

- Central Contra Costa Sanitary District
- CCCSD SOI
- City Boundaries
- County Boundary
- County Urban Limit Line

Map created 09/21/2015
by Contra Costa County Department of
Conservation and Development, GIS Group
30 Main Road, Martinez, CA 94503
37.59-41.791N 122.07-03.750W

This map or dataset was created by the Contra Costa County Department of Conservation and Development using data from the Contra Costa County GIS Program. Some base data, primarily City Limits, is derived from the U.S. State Board of Equalization's tax data. Contra Costa County is not liable for the County's disclaimer of responsibility for its accuracy. This map contains copyrighted information and may not be altered. It may be reproduced in its entirety or in part, but the County of Contra Costa disclaimer of liability for geographic information.



County Sanitation District

COUNTY SANITATION DISTRICT 6 (Alhambra Valley)

(County Sanitation District Act, Health & Safety Code)

<u>Location of office and mailing address</u>	City of Martinez 525 Henrietta Street Martinez CA 94553
<u>Telephone numbers</u>	(925) 372-3505
<u>FAX number</u>	(925) 229-5012
<u>Web page</u>	www.cityofmartinez.org
<u>E-mail address</u>	ttucker@cityofmartinez.org

BOARD OF DIRECTORS

The City of Martinez City Council is the governing board

Meetings: 1st and 3rd Wednesdays 7:00 PM, City Council Chamber, 525 Henrietta Street

STAFF

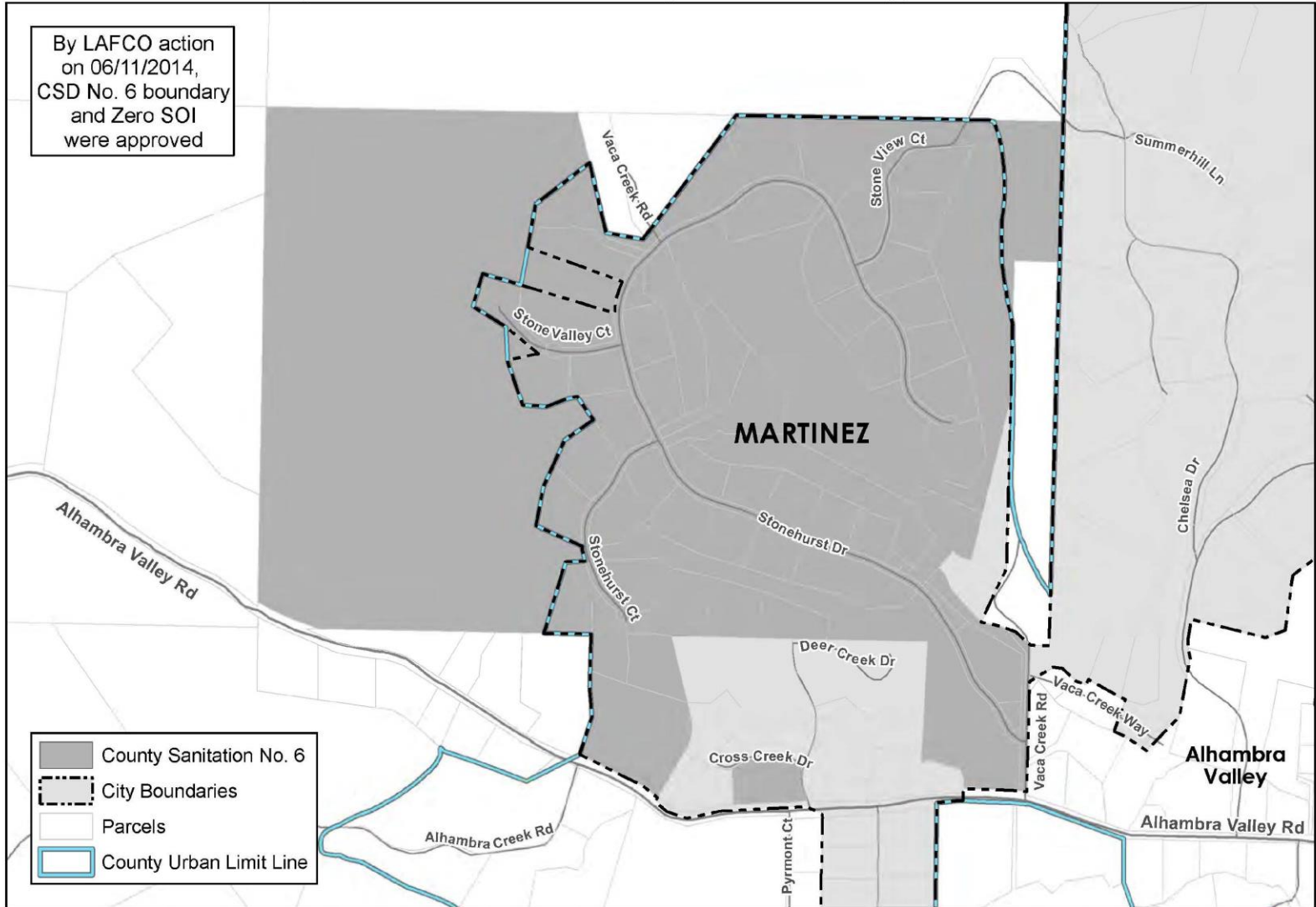
Tim Tucker, City Engineer
Mercy Cabral
Jeffrey A. Walter

General Manager
Deputy City Clerk
Legal Counsel

INFORMATION

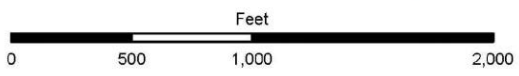
<u>Year formed:</u>	1992 as a County Sanitation District
<u>Area Served:</u>	Stonehurst Subdivision
<u>Population Served:</u>	47 Residential DU
<u>Size:</u>	Approximately .18 square miles
<u>Services provided:</u>	Sewage collection, treatment and disposal for Stonehurst Subdivision, Alhambra Valley area

County Sanitation District No. 6 (Alhambra Valley) and Zero SOI



Map created 06/23/2014
 by Contra Costa County Department of
 Conservation and Development, GIS Group
 30 Main Road, Martinez, CA 94553
 37:59:41.791N 122:07:03.758W

This map or dataset was created by the Contra Costa County Department of Conservation and Development with data from the Contra Costa County GIS Program. Some base data, primarily City Limits, is derived from the CA State Board of Equalization's tax rate areas. While obligated to use this data the County assumes no responsibility for its accuracy. This map contains copyrighted information and may not be altered. It may be reproduced in its current state if the source is cited. Users of this map agree to read and accept the County of Contra Costa disclaimer of liability for geographic information.



County Sanitation District

DELTA DIABLO

(County Sanitation District Act, Health and Safety Code §4700 et seq.)

Location of office and mailing address 2500 Pittsburg-Antioch Highway
Antioch CA 94509
Telephone numbers (925) 756-1900
FAX number (925) 756-1961
Web page www.deltadiablo.org
E-mail address denisej@deltadiablo.org

BOARD OF DIRECTORS

The Board consists of appointees of the City of Antioch and the City of Pittsburg and the County Supervisor, District 5 (Bay Point)

Meetings: 2nd Wednesday of each month, 5:30 PM

<u>District Board Members</u>	<u>Began serving</u>	<u>Expiration of term</u>
Wade Harper	2012	Undetermined
Federal D. Glover	1996	Undetermined
Pete Longmire	2015	Undetermined

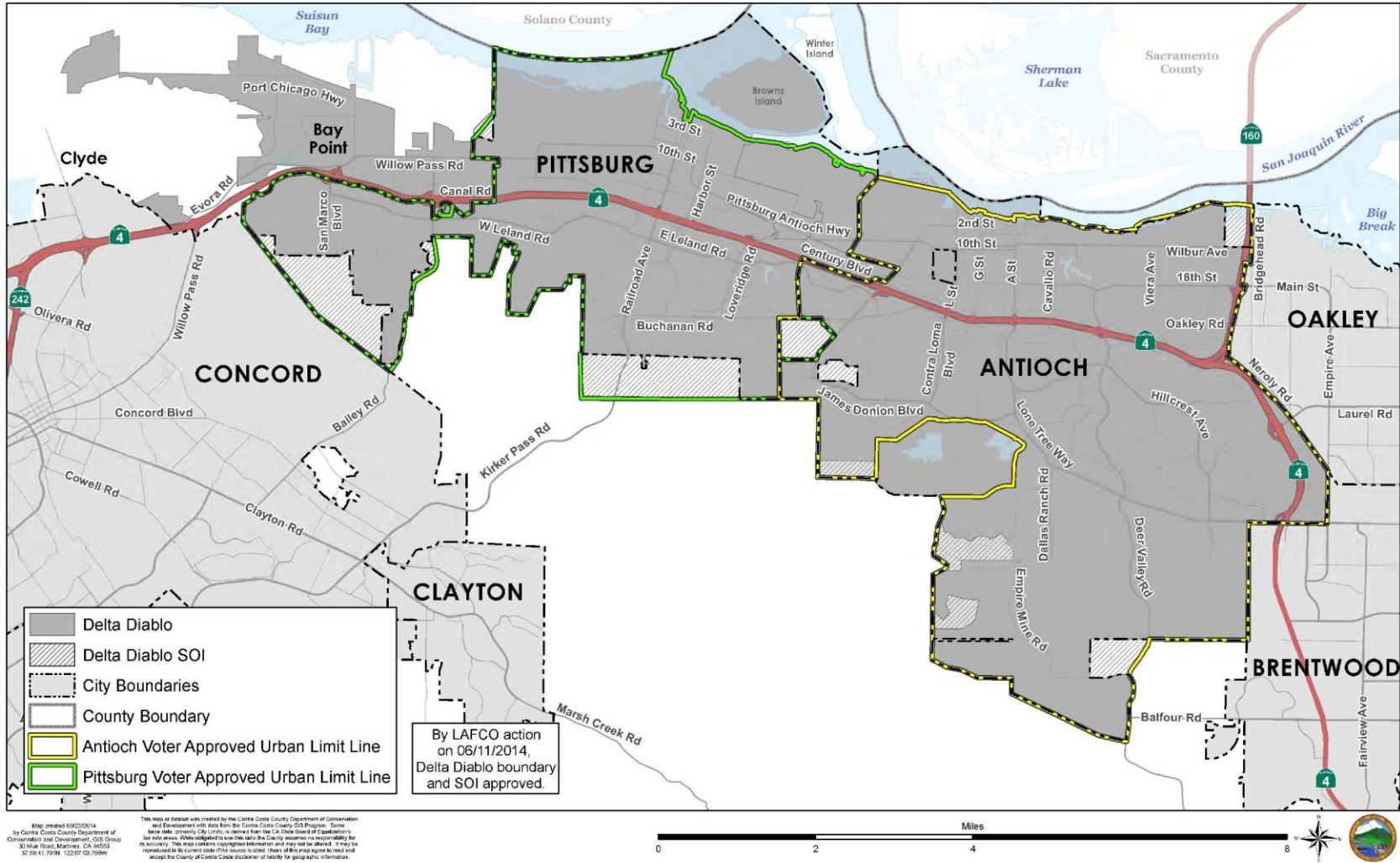
STAFF

Gary W. Darling	General Manager
Denise Jones	Office Manager/Secretary to the Board
Phil Govea	Engineering Services Director
Mary Ann Mason, Contra Costa County Counsel	Legal Counsel

INFORMATION

Year Formed: 1955 (originally County Sanitation District 7A)
Area Served: City of Antioch, City of Pittsburg, and unincorporated community of Bay Point
Population Served: 195,000
Size: Approximately 42 square miles
Services provided: Wastewater collection, conveyance, treatment and disposal; provide recycled water treatment and distribution; household hazardous waste collection and disposal; street sweeping

Delta Diablo Boundary and SOI



- Delta Diablo
- Delta Diablo SOI
- City Boundaries
- County Boundary
- Antioch Voter Approved Urban Limit Line
- Pittsburg Voter Approved Urban Limit Line

By LAFCO action on 06/11/2014, Delta Diablo boundary and SOI approved.

Map created 08/25/2014 by Contra Costa County Department of Conservation and Development, GIS Group, 30 Main Road, Martinez, CA 94553 37.5941779N 122.070379W

This map or dataset was created by the Contra Costa County Department of Conservation and Development with data from the Contra Costa County GIS Program. Some basic data, primarily City Limits, is derived from the CA State Board of Equalization's lot data source. While subject to the usual disclaimer of responsibility for its accuracy, this map contains copyright information and may not be altered. It may be reproduced in the current order of this notice to other users of this map system to read and accept the County of Contra Costa disclaimer of liability for geographic information.



Sanitary District

IRONHOUSE SANITARY DISTRICT

(Sanitary District Act of 1923, Health and Safety Code §6400 et seq.)

<u>Location of office</u>	450 Walnut Meadows Drive, Oakley
<u>Mailing address</u>	PO Box 1105 Oakley CA 94561
<u>Telephone numbers</u>	(925) 625-2279
<u>FAX number</u>	(925) 625-0169
<u>Web page</u>	www.ironhousesanitarydistrict.com
<u>E-mail address</u>	walde@isd.us.com ironhousesd@isd.us.com

BOARD OF DIRECTORS

Five members elected at large for four-year terms

Meetings: 1st Tuesday of each month; 7:00 PM; 450 Walnut Meadows Drive, Oakley

<u>District Board Members</u>	<u>Began serving</u>	<u>Expiration of term</u>
David Contreras	2012	2016
Chris Lauritzen, III	2004	2018
Susan Morgan	2014	2018
Michael J. Painter	2000	2016
Doug Scheer	2012	2016

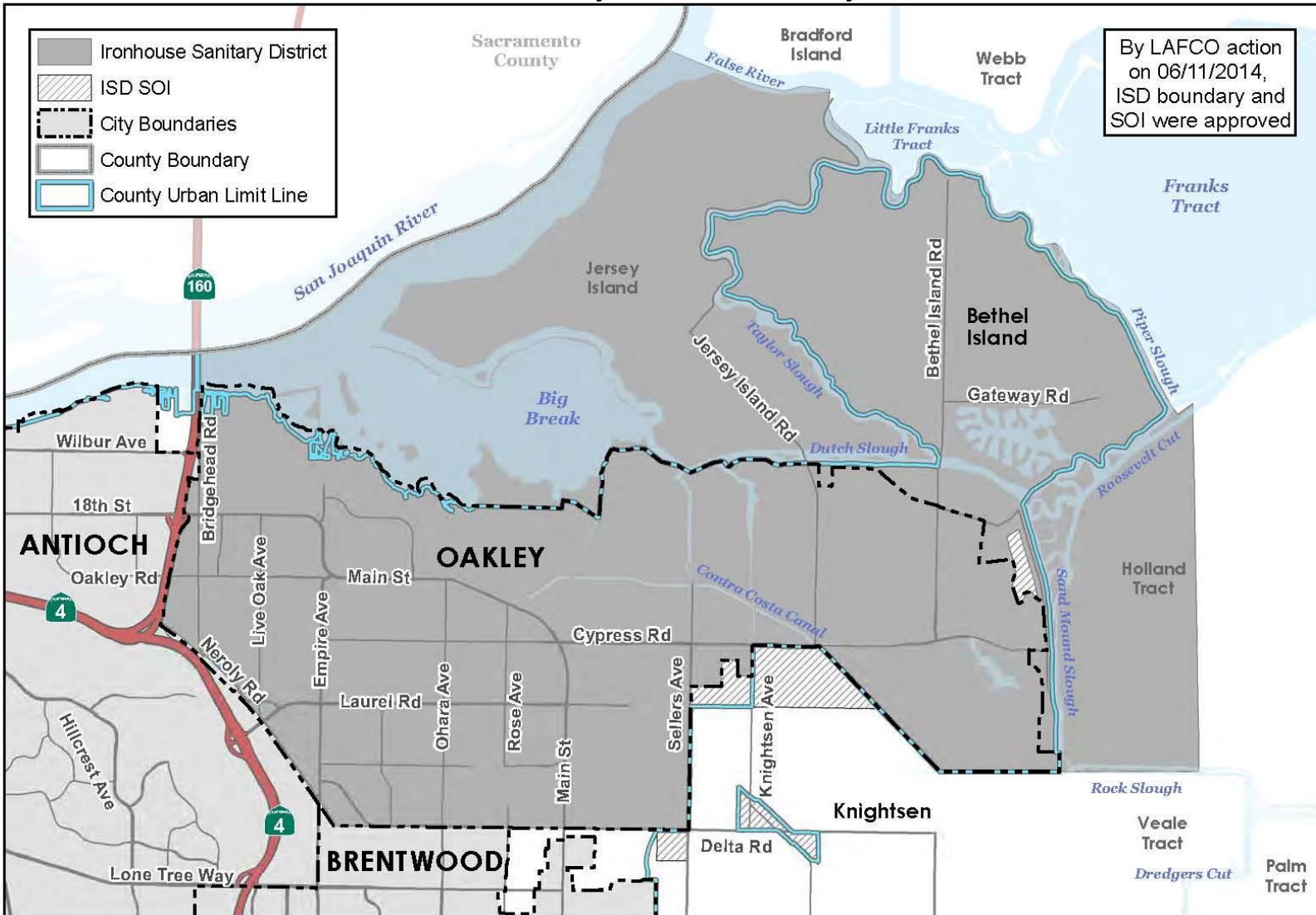
STAFF

Chad Davisson	General Manager
Jenny Skrel	District Engineer
Susan Walde	Administrative Secretary
Henn, Etzel & Moore, Inc.	Legal Counsel

INFORMATION

<u>Date of Formation:</u>	1945
<u>Area Served:</u>	City of Oakley and Unincorporated area of Bethel Island
<u>Population Served:</u>	Bethel Island - 2,173 (2010 Census); Oakley - 37,911 (2015)
<u>Registered Voters:</u>	17,712 as of June 2015
<u>Size:</u>	Approximately 37 square miles
<u>Services provided:</u>	Collection, treatment and disposal of wastewater

Ironhouse Sanitary District Boundary and SOI



By LAFCO action on 06/11/2014, ISD boundary and SOI were approved

Map created 06/23/2014 by Contra Costa County Department of Conservation and Development, GIS Group 30 Muir Road, Martinez, CA 94553 37.59:41.791N 122:07:00.759W

The map or dataset was created by the Contra Costa County Department of Conservation and Development with data from the Contra Costa County GIS Program. Some base data, primarily City Limits, is derived from the CA State Board of Equalization's tax rate areas. While obligated to use this data the County assumes no responsibility for its accuracy. This map contains copyrighted information and may not be altered. It may be reproduced in its current state if the source is cited. Users of this map agree to read and accept the County of Contra Costa disclaimer of liability for geographic information.



Sanitary District

MT. VIEW SANITARY DISTRICT

(Sanitary District Act of 1923, Health and Safety Code §6400 et seq.)

<u>Location of office</u>	3800 Arthur Road, Martinez CA
<u>Mailing address</u>	PO Box 2757 Martinez CA 94553
<u>Telephone numbers</u>	(925) 228-5635 ext. 26
<u>FAX number</u>	(925) 228-7585
<u>Web page</u>	www.mvsd.org
<u>E-mail address</u>	SRiddle@mvsd.org

BOARD OF DIRECTORS

Five members elected at large for four-year terms

Meetings: 2nd Thursday of each month

<u>District Board Members</u>	<u>Began serving</u>	<u>Expiration of term</u>
Stanley R. Caldwell	1993	2018
David P. Maggi	2000	2016
Gregory T. Pyka	1993	2018
Elmer James Schaal	2008	2016
Beverli A. Marshall	2014	2016

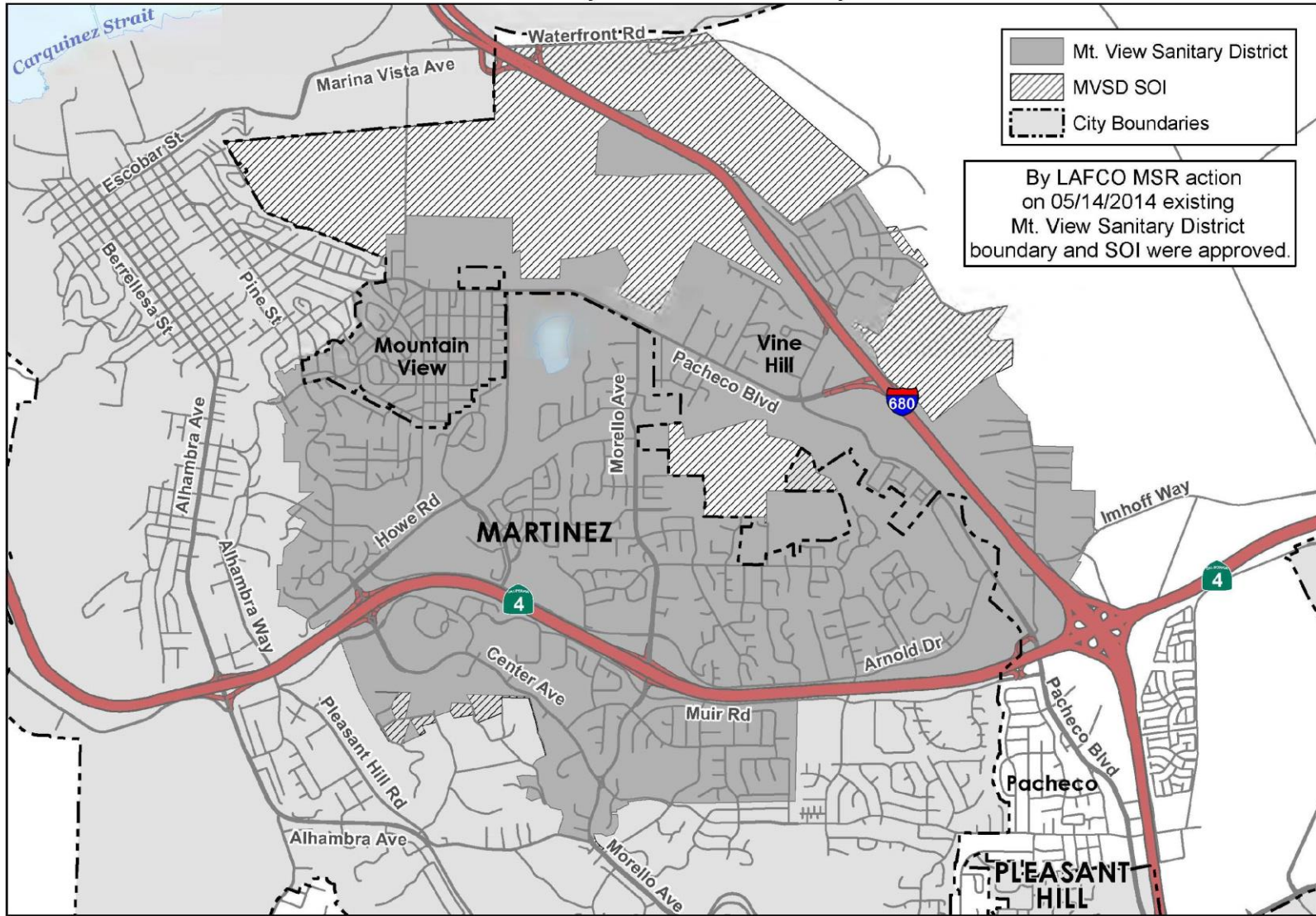
STAFF




Neal B. Allen	District Manager
Sheri L. Riddle	Office Administrator and Board Secretary
J. Daniel Adams	Legal Counsel
Deborah Moritz-Farr	Asst. Legal Counsel
Randolph W. Leptien	District Engineer

INFORMATION

<u>Year Formed:</u>	1923
<u>Area Served:</u>	A portion of the City of Martinez and the unincorporated area adjacent to the City of Martinez
<u>Population Served:</u>	23,110 (estimated)
<u>Registered Voters:</u>	11,838 as of June 2015
<u>Size:</u>	Approximately 4.73 square miles
<u>Services provided:</u>	Collection, treatment and disposal of wastewater; solid waste franchiser

Mt. View Sanitary District Boundary and SOI



-  Mt. View Sanitary District
-  MVSD SOI
-  City Boundaries

By LAFCO MSR action on 05/14/2014 existing Mt. View Sanitary District boundary and SOI were approved.

Map created 06/25/2014
 by Contra Costa County Department of Conservation and Development, GIS Group
 30 Muir Road, Martinez, CA 94553
 37.56:41.791N 122:07.03.756W

This map or dataset was created by the Contra Costa County Department of Conservation and Development with data from the Contra Costa County GIS Program. Some base data, primarily City Limits, is derived from the CA State Board of Equalization's tax rate areas. While obligated to use this data the County assumes no responsibility for its accuracy. This map contains copyrighted information and may not be altered. It may be reproduced in its current state if the source is cited. Users of this map agree to read and accept the County of Contra Costa disclaimer of liability for geographic information.



Sanitary District

RODEO SANITARY DISTRICT

(Sanitary District Act of 1923, Health and Safety Code §6400 et seq.)

<u>Location of office and mailing address</u>	800 San Pablo Avenue Rodeo CA 94572
<u>Telephone numbers</u>	(510) 799-2970
<u>FAX number</u>	(510)799-5403
<u>Web page</u>	www.rodeosan.org
<u>E-mail address</u>	bealls@rodeosan.org

BOARD OF DIRECTORS

Five members elected at large for four-year terms

Meetings: 2nd Tuesday of each month

<u>District Board Members</u>	<u>Began serving</u>	<u>Expiration of term</u>
Janet Callaghan	2013	2016
Richard Frakes	2012	2016
Alan Leal	2001	2018
Barbara Russey	2003	2016
Bob Russey	2007	2018

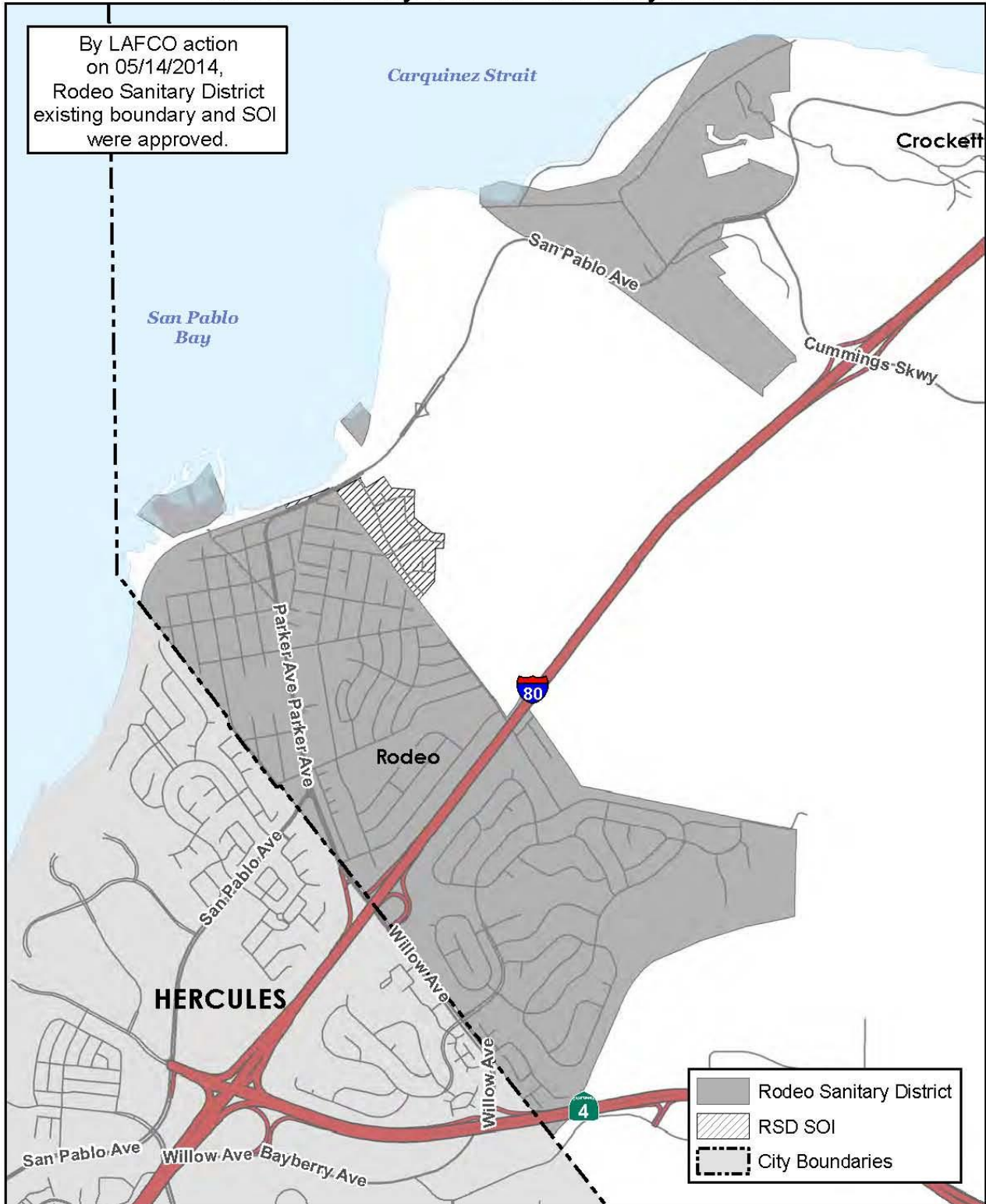
STAFF

Steven S. Beall, P.E.	District Manager
Nancy Lefebvre	Administrative Assistant
Carl P.A. Nelson	Legal Counsel

INFORMATION

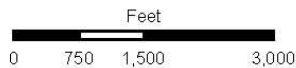
<u>Year Formed:</u>	1914
<u>Area Served:</u>	Unincorporated communities of Rodeo and Tormey
<u>Population Served:</u>	8,847 as of 2010 Census
<u>Registered Voters:</u>	3,862 as of June 2015
<u>Size:</u>	Approximately 851 acres or 1.4 square miles (approx. 25 miles sewer pipe)
<u>Services provided:</u>	Wastewater collection, treatment and disposal; contracts solid waste collection to Richmond Sanitary Service (Rodeo only)

Rodeo Sanitary District Boundary and SOI



Map created 08/25/2014
 by Contra Costa County Department of
 Conservation and Development, GIS Group
 30 Muir Road, Martinez, CA 94553
 37:59:41.791N 122:07:03.756W

This map or dataset was created by the Contra Costa County Department of Conservation and Development with data from the Contra Costa County GIS Program. Some base data, primarily City Limits, is derived from the CA State Board of Equalization's tax rate areas. While obligated to use this data the County assumes no responsibility for its accuracy. This map contains copyrighted information and may not be altered. It may be reproduced in its current state if the source is cited. Users of this map agree to read and accept the County of Contra Costa disclaimer of liability for geographic information.



Sanitary District

STEGE SANITARY DISTRICT
(Health and Safety Code §2200 et seq.)

Location of office and mailing address 7500 Schmidt Lane
El Cerrito CA 94530
Telephone numbers (510) 524-4667
FAX number (510) 524-4697
Web page www.stegesan.org
E-mail address staff@StegeSD.dst.ca.us

BOARD OF DIRECTORS

Five members elected at large for four-year terms

Meetings: Generally 2nd and 4th Thursdays of each month; 7:00 PM

<u>District Board Members</u>	<u>Began serving</u>	<u>Expiration of term</u>
Jay James	2014	2018
Dwight Merrill	1998	2018
Alan Miller	1985	2018
Beatrice O’Keefe	1987	2016
Paul Gilbert-Snyder	2012	2016

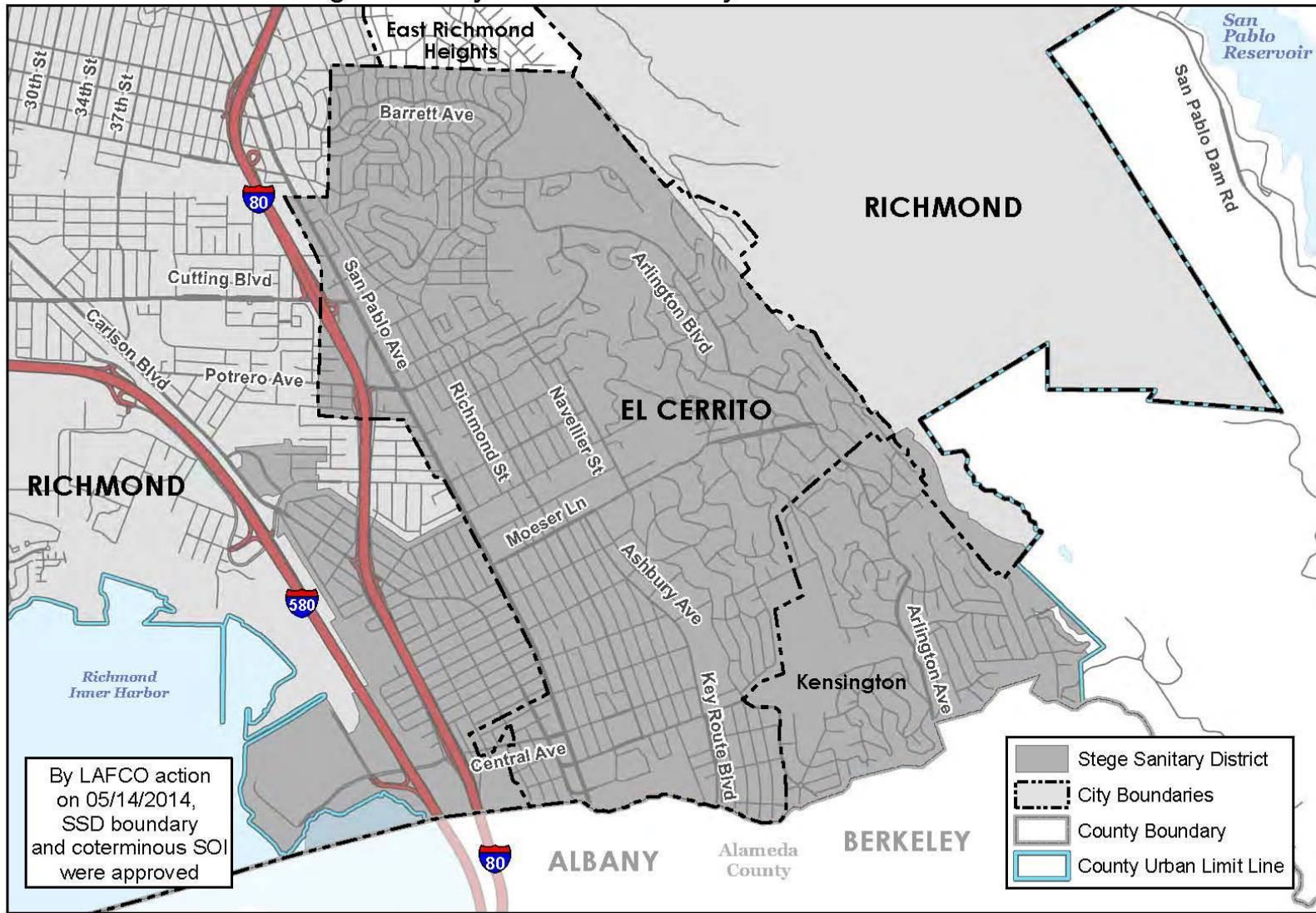
STAFF

Rex Delizo	General Manager
Kary Richardson	Administrative Supervisor
Benjamin Reyes	Legal Counsel

INFORMATION

Year Formed: 1913
Area Served: El Cerrito, Kensington, Richmond Annex
Population Served: 33,000
Registered Voters: 20,290 as of June 2015
Size: Approximately 5.65 square miles (approx. 150 miles of sewer pipes)
Services provided: Wastewater collection

Stege Sanitary District Boundary and Coterminous SOI



By LAFCO action on 05/14/2014, SSD boundary and coterminous SOI were approved

Map created 06/25/2014
 by Contra Costa County Department of Conservation and Development, GIS Group
 30 Mar Road, Martinez, CA 94553
 37.59:41.791N 122:07:03.756W

This map or dataset was created by the Contra Costa County Department of Conservation and Development with data from the Contra Costa County GIS Program. Some base data, primarily City Limits, is derived from the CA State Board of Equalization's tax rate areas. While obligated to use this data the County assumes no responsibility for its accuracy. This map contains copyrighted information and may not be altered. It may be reproduced in its current state if the source is cited. Users of this map agree to read and accept the County of Contra Costa disclaimer of liability for geographic information.



Sanitary District

WEST COUNTY WASTEWATER DISTRICT
(Sanitary District Act of 1923, Health and Safety Code §6400 et seq.)

Location of office and mailing address 2910 Hilltop Drive
Richmond, CA 94806
Telephone numbers (510) 222-6700
FAX number (510) 222-3277
Web page www.wc wd.org
E-mail address msena@wc wd.org

BOARD OF DIRECTORS

Five members elected at large for four-year terms

Meetings: 1st and 3rd Wednesdays of each month starting at 6:00 PM

<u>District Board Members</u>	<u>Began serving</u>	<u>Expiration of term</u>
Michael T. Caine	2007	2016
Audrey Comeaux	2014	2018
Alfred M. Granzella	1985	2016
Leonard McNeil	2014	2018
Vacant		2018

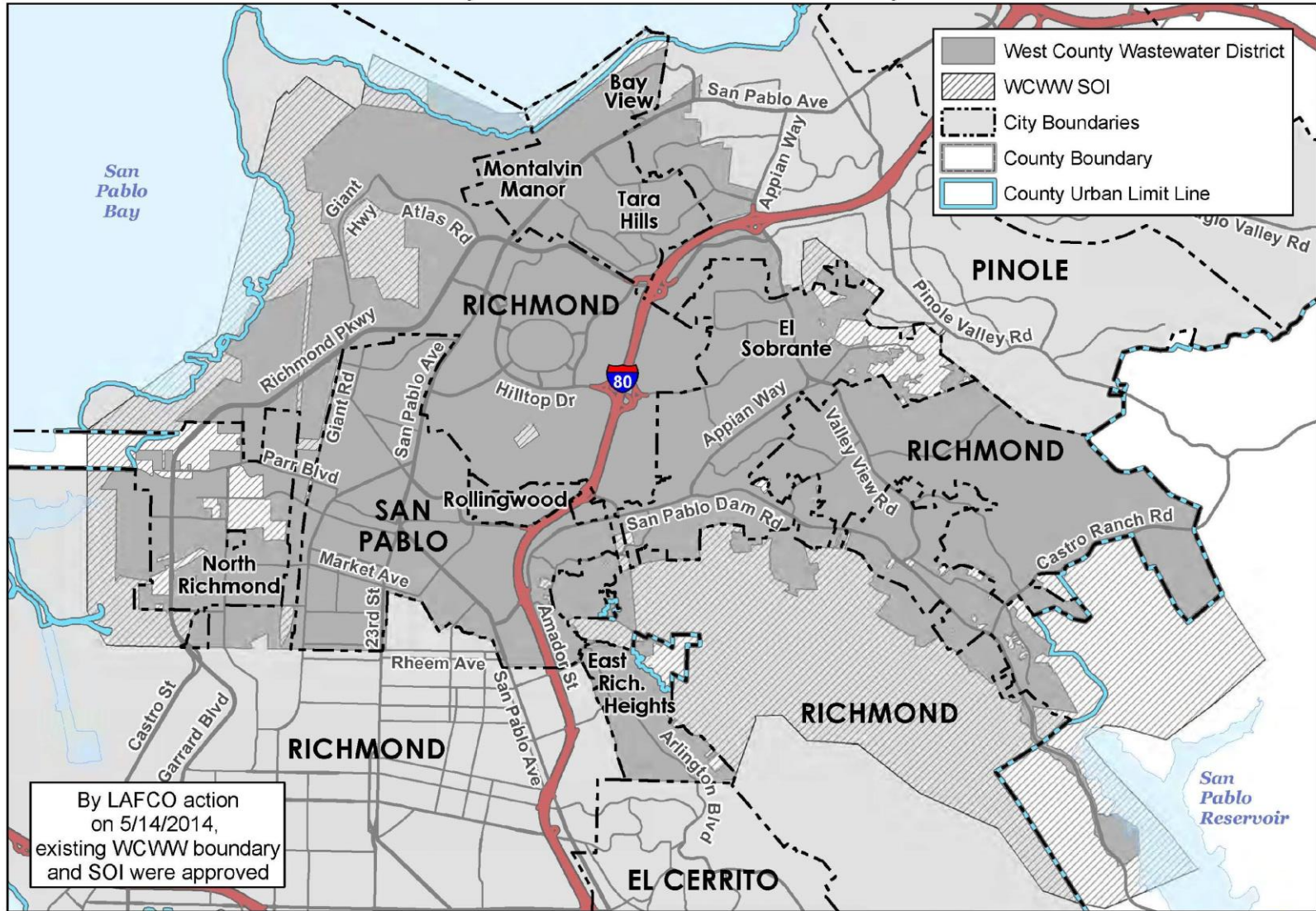
STAFF

E. J. Shalaby	General Manager
Maria L. Sena	Administrative Supervisor
Alfred A. Cabral	Legal Counsel

INFORMATION

Year Formed: 1921
Area Served: Cities of San Pablo, Part of Richmond and Pinole, and
unincorporated areas of Contra Costa County
Population Served: 98,724 as of January, 2014
Registered Voters: 36,753 as of June 2015
Size: Approximately 16.9 square miles
Services provided: Sewage collection, treatment and disposal; joint powers
authority with City of Richmond Municipal Sanitary Sewer
District to construct and maintain effluent and sludge
disposal facilities; contract services to neighboring
communities

West County Wastewater District Boundary and SOI



By LAFCO action on 5/14/2014, existing WCWW boundary and SOI were approved

Map created 06/25/2014 by Contra Costa County Department of Conservation and Development, GIS Group 33 Mikur Road, Martinez, CA 94553 37.58-41.791N 122.07.03.758W

This map or dataset was created by the Contra Costa County Department of Conservation and Development with data from the Contra Costa County GIS Program. Some base data, primarily City Limits, is derived from the CA State Board of Equalization's tax rate areas. While obligated to use this data the County assumes no responsibility for its accuracy. This map contains copyrighted information and may not be altered. It may be reproduced in its current state if the source is cited. Users of this map agree to read and accept the County of Contra Costa disclaimer of liability for geographic information.

